





LEGEND:

-  TRAFFIC PATTERN AIRSPACE
-  75 NOISE CONTOURS DAY NIGHT LEVEL (DNL)
-  EXISTING AIRPORT PROPERTY LINE
-  EXTENDED RUNWAY CENTERLINE

NOTES:

1. This map was prepared in accordance with the A.R.S. Sect. 28-8486, related to public airport disclosure.
2. Traffic Pattern Airspace Boundaries have been established in accordance with the guidelines provided in FAA Order 7400.2F.
3. The Airport Noise Contours were developed with the Integrated Noise Model (Version 6.0) are based on Total Annual Operations (Take-off and Landings) of 520,000.
4. 1 nautical mile = 6,080 feet or 1.1516 statute miles.
5. Base map derived from electronic USGS mapping and the Maricopa Association of Governments (MAG) street Map.

**PHOENIX
DEER VALLEY AIRPORT
PUBLIC AIRPORT
DISCLOSURE MAP**

PHOENIX, ARIZONA

DETAILED BY: *Maggie Beaver*
 APPROVED BY: *James M. Harris, P.E.*
 January 25, 2007 SHEET 1 of 1

